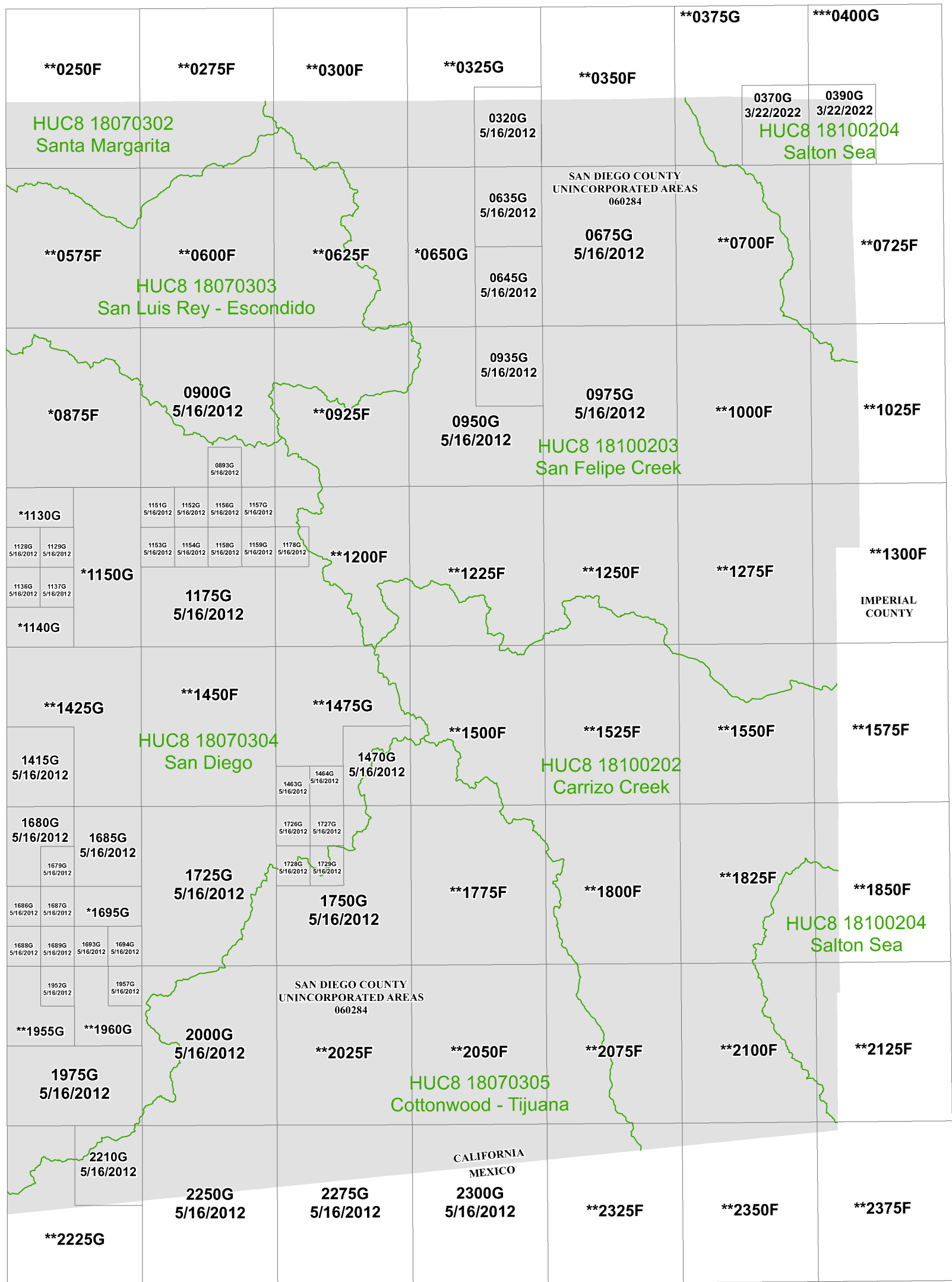



RIVERSIDE COUNTY



ATTENTION: The corporate limits shown on this FIRM Index are based on the best information available at the time of publication. As such, they may be more current than those shown on FIRM panels issued before MARCH 22, 2022.



Map Projection:
Universal Transverse Mercator Zone 11 North;
North American Datum 1983

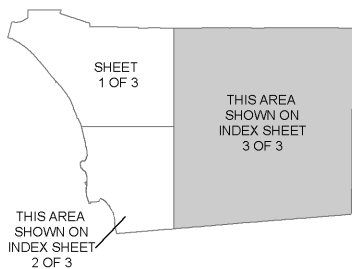
THE INFORMATION DEPICTED ON THIS MAP AND SUPPORTING DOCUMENTATION ARE ALSO AVAILABLE IN DIGITAL FORMAT AT

[HTTPS://MSC.FEMA.GOV](https://MSC.FEMA.GOV)

SEE FLOOD INSURANCE STUDY FOR ADDITIONAL INFORMATION

- * PANEL NOT PRINTED - NO SPECIAL FLOOD HAZARD AREAS
- ** PANEL NOT PRINTED - AREA IN ZONE D
- *** PANEL NOT PRINTED - AREA OUTSIDE OF COUNTY BOUNDARY

SAN DIEGO COUNTY, CA
INDEX LOCATOR DIAGRAM



NATIONAL FLOOD INSURANCE PROGRAM

FLOOD INSURANCE RATE MAP INDEX

SAN DIEGO COUNTY, CALIFORNIA and Incorporated Areas
SHEET 3 OF 3

PANELS PRINTED:

0320, 0370, 0390, 0635, 0645, 0675, 0893, 0900, 0935, 0950, 0975, 1128, 1129, 1136, 1137, 1151, 1152, 1153, 1154, 1156, 1157, 1158, 1159, 1175, 1178, 1415, 1463, 1464, 1470, 1679, 1680, 1685, 1686, 1687, 1688, 1689, 1693, 1694, 1725, 1726, 1727, 1728, 1729, 1750, 1952, 1957, 1975, 2000, 2210, 2250, 2275, 2300



FEMA

MAP NUMBER
06073CIND3F

MAP REVISED
MARCH 22, 2022